









Bradford South East

Legend

-  FloodZone 3A
-  FloodZone 3B - The Functional FloodPlain
-  Adopted Green Belt
-  Settlement Area Boundary
-  Shlaa - Potentially Suitable (Local Policy Constraints)
-  Shlaa - Potentially Suitable (Physical Constraints)
-  Shlaa - Suitable Now
-  Shlaa - Not In Trajectory (either Unsuitable or currently Unachievable)

